

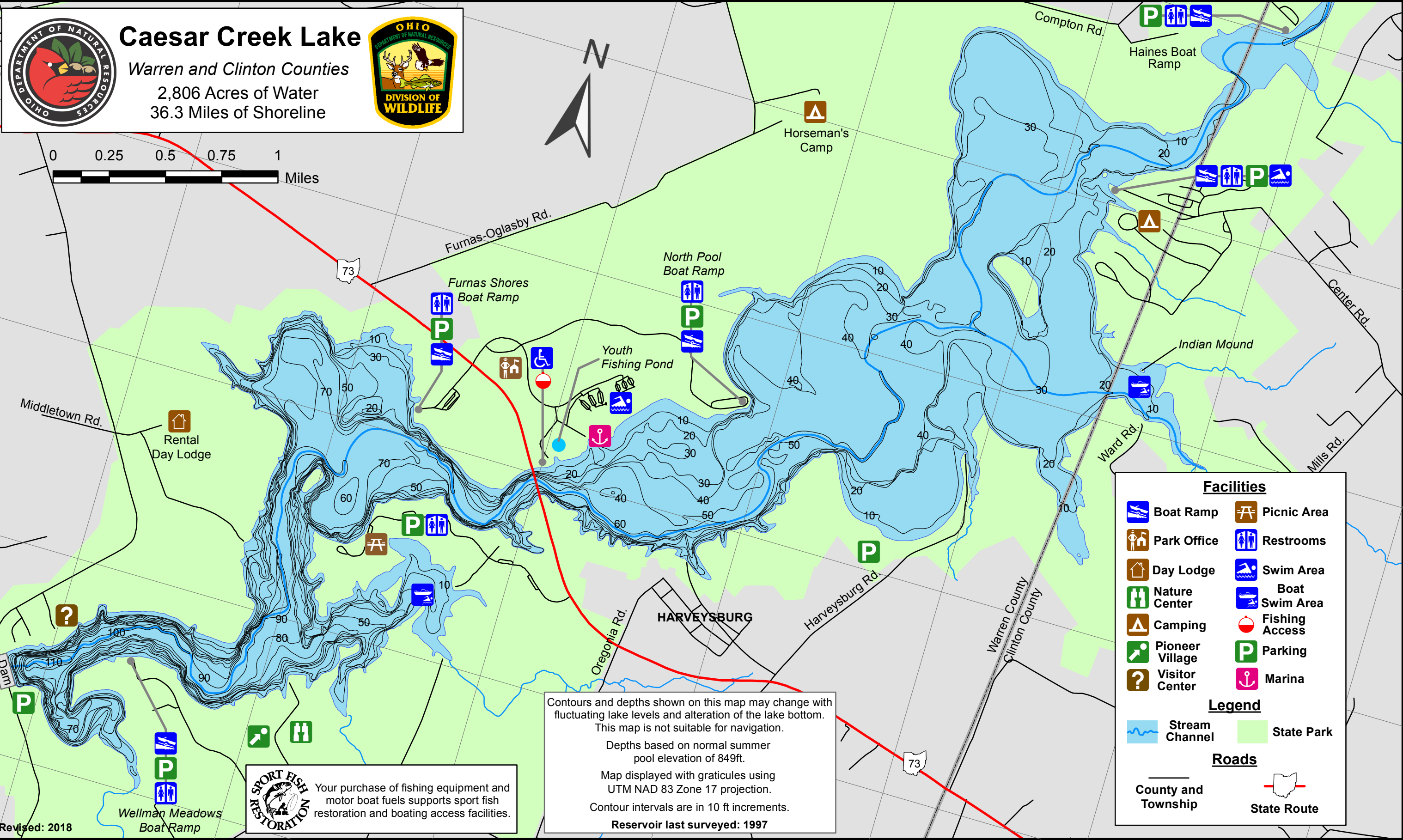
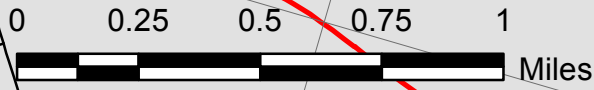
235500 237000 4380500 238500 240000 241500 243000 4382000 244500



# Caesar Creek Lake

Warren and Clinton Counties


2,806 Acres of Water  
36.3 Miles of Shoreline



235500  
4377500  
4376000  
4374500

Revised: 2018

Wellman Meadows Boat Ramp



Your purchase of fishing equipment and motor boat fuels supports sport fish restoration and boating access facilities.

Contours and depths shown on this map may change with fluctuating lake levels and alteration of the lake bottom. This map is not suitable for navigation.

Depths based on normal summer pool elevation of 849ft.

Map displayed with graticules using UTM NAD 83 Zone 17 projection.

Contour intervals are in 10 ft increments.

**Reservoir last surveyed: 1997**

### Facilities


### Legend

--	--

### Roads

--	--

Caesar Creek Lake Map